



**Barcelona
Supercomputing
Center**

Centro Nacional de Supercomputación



**EXCELENCIA
SEVERO
OCHOA**



esiwace
CENTRE OF EXCELLENCE IN SIMULATION OF WEATHER
AND CLIMATE IN EUROPE

Making global coupled 15km climate simulations possible

Miguel Castrillo, Thomas Arsouze, Kim Serradell, Mario Acosta
Barcelona Supercomputing Center

Glob15km – Global 15km coupled climate
simulations PRACE project (ref. 2016163939)



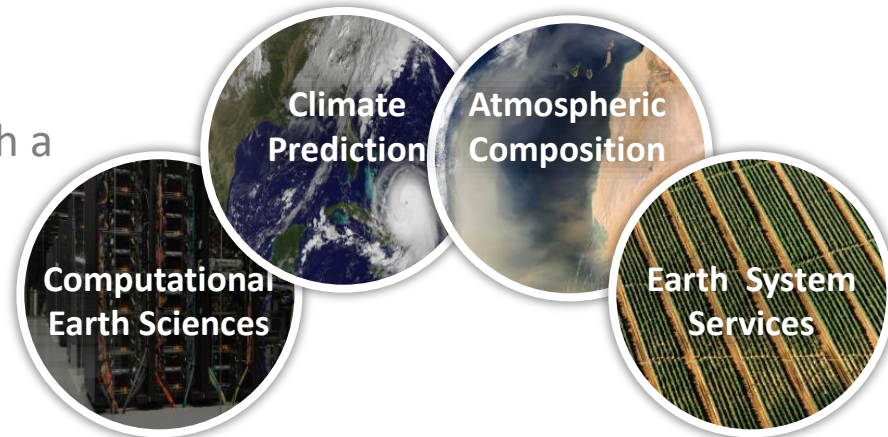
Barcelona Supercomputing Center

- Created in 2005; more than ~~400~~ **600** employees
- Research, develop and manage information **technology**
- Facilitate **scientific** progress and its **application** in society



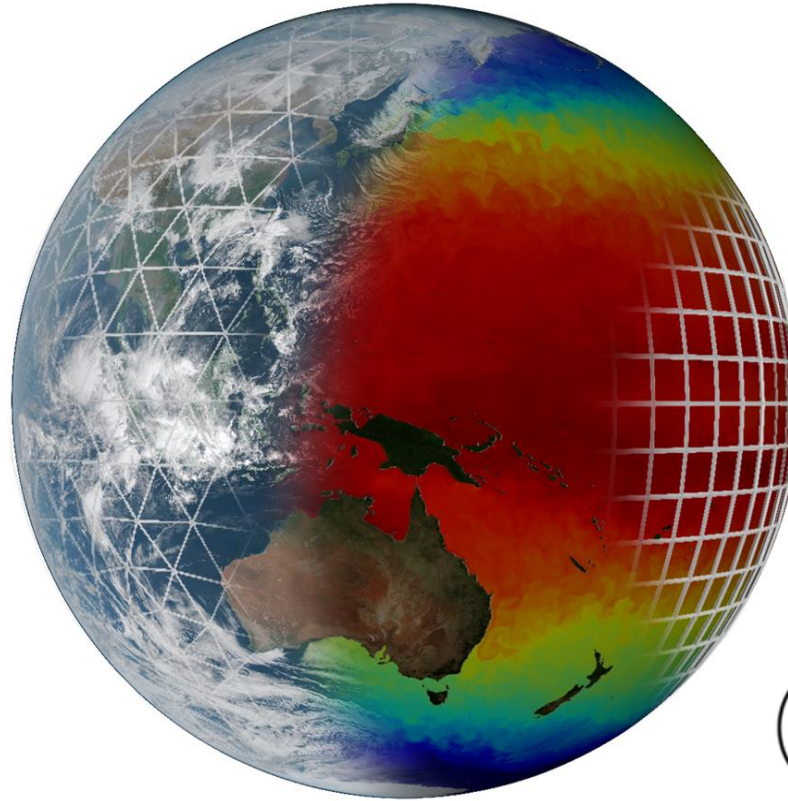
Earth Sciences department

- Environmental modelling and forecasting, with a particular focus on **weather, climate and air quality**
- **>100** people
- Funding from H2020, COPERNICUS, private contracts, ESA, Spanish and regional governments





Atmosphere:
IFS



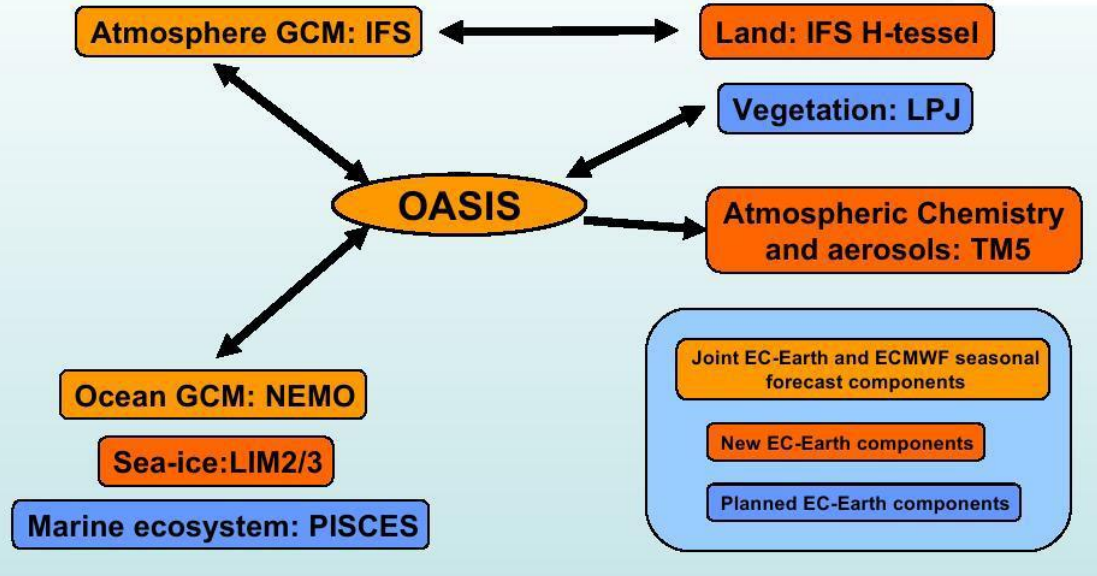
Ocean - ICE:
NEMO - LIM



Coupler:



EC-EARTH components



29 partner institutes

8 core partners

KNMI, AEMET, DMI, Met Éireann, FMI, IPMA, CNR-DTA, SMHI

Workgroups


Technical
Tuning
Atmospheric Composition and Land
Ocean
Millennium scale studies
CMIP6

- Especially **critical** in Earth science models
- Simulations use a huge amount of computational **resources**
 - **I/O !**
- Future simulations will need much more resources




ORCA 2
550 MB of memory
8 CPU hours
10 Gigabytes of output (daily)

0.84M points




ORCA 1/4
47 Gigabytes of memory
3500 CPU hours
120 Gigabytes of output (daily)

67.72M points



ORCA 1/12
414 Gigabytes of memory
90 000 CPU hours
1 Terabyte of output (daily)

991M points



ORCA 1/36
> 1 Terabytes of memory
~4 000 000 CPU hours
> 5 Terabytes of output (daily)

~2000M points

EC-Earth 10km coupled demonstrator for ESiWACE H2020 project

- **IFS** (atmosphere)
 - T1279L91: ~16km grid point distance, **2.1M** grid points
- **NEMO-LIM** (ocean – sea-ice)
 - ORCA12L75: ~9km grid point distance, **13.2M** grid points
- Total 3D space: **1,024kM vertices**



- Develop **initial data**
 - Including OASIS **interpolation weight** files
- Create **namelists** for IFS, NEMO-LIM (XIOS) and OASIS
- Adapt **source code** and existing **runscripts**
- Introduce required changes in the experiment **workflow**
- **Scalability** tests / load **balance** studies / **profiling**

First global, coupled ~10km simulations (T1279 - ORCA12):

- **EC-Earth 3.2** (IFS36r4 + NEMO 3.6 + OASIS3-MCT)



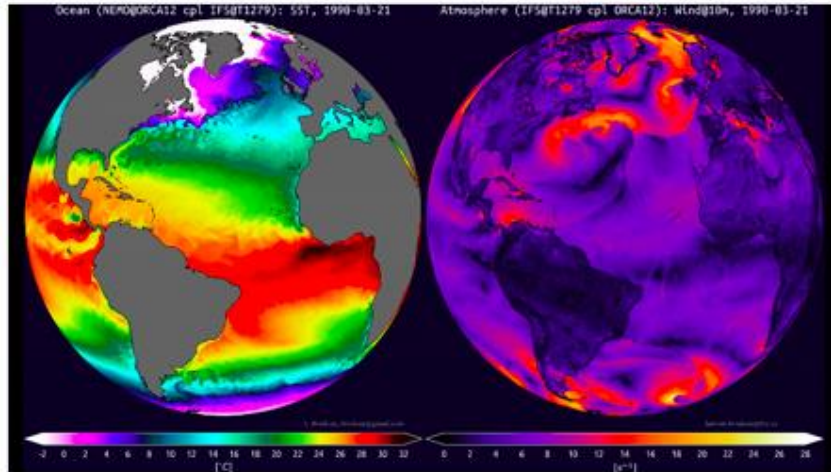
- **2,035 MPI tasks** - 60 SDPD

- 1,170 NEMO
- 848 IFS
- 16 XIOS
- 1 runoff mapper

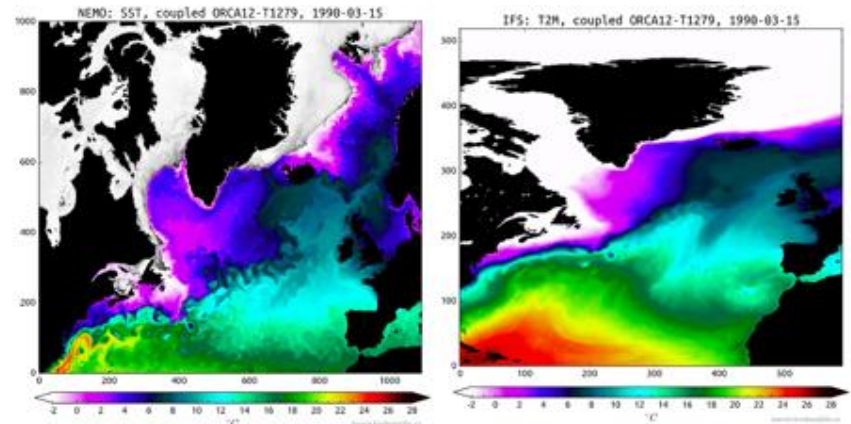
- **MareNostrum3 @ BSC**



First global, coupled $\sim 16\text{km}$ simulations (T1279 – ORCA12):



Left, Global Sea Surface Temperature of the ocean component NEMO. Right, Global Speed Wind at 10m of atmosphere component IFS.



Left, regional crop Sea Surface Temperature of the ocean component NEMO. Right, regional crop Temperature at 2m of the atmosphere component IFS.

MareNostrumIV in operation since **July 2017**

	MareNostrum III	MareNostrum IV
Processor	Intel Xeon E5-2670 2.6 GHz	Intel Xeon Platinum 8160 2.1 GHz
#Cores per socket / #Sockets	8 / 2	24 / 2
Memory	32Gb DDR3-1600	96Gb DDR4-2667
Interconnection	Infiniband FDR10 10Gb	Intel Omni-Path 100Gb



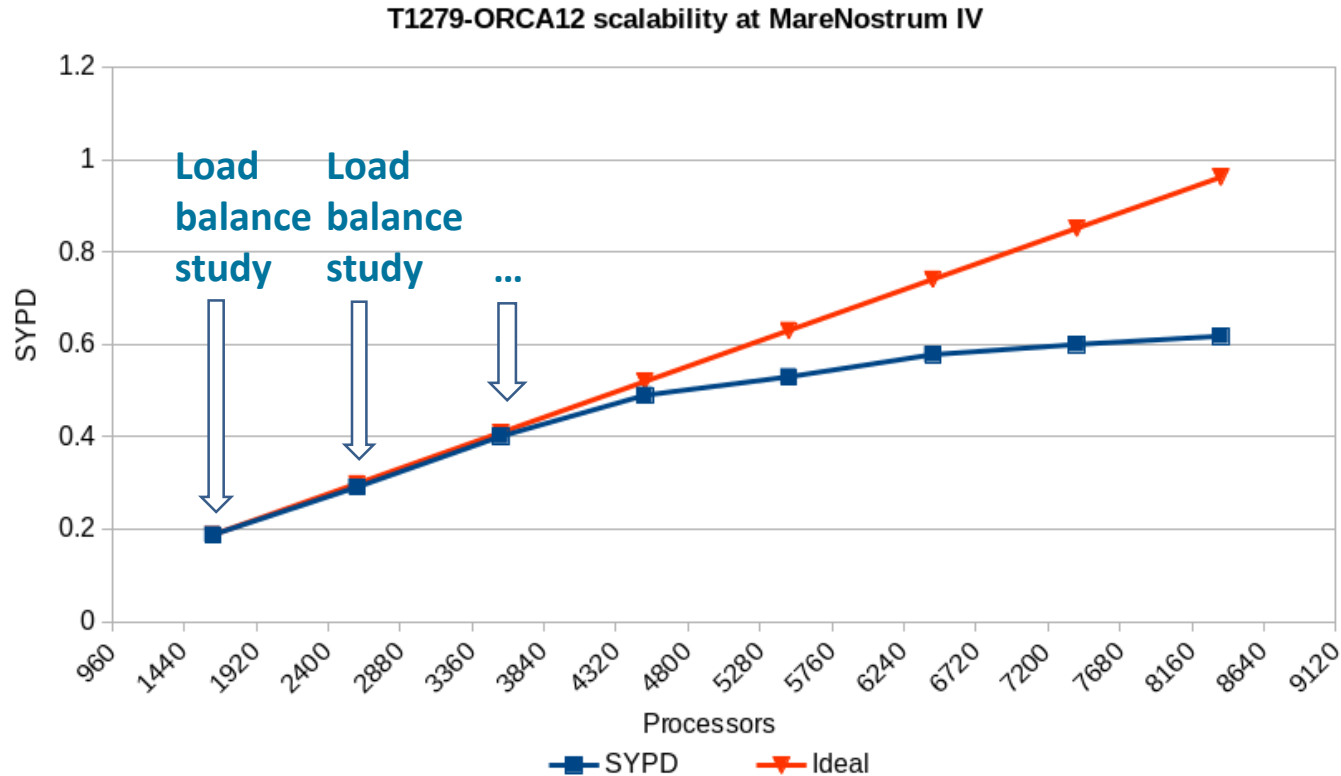
MareNostrum III – 1.1 petaFLOPS



MareNostrum IV – 11.15 petaFLOPS



- **I/O management**
 - Use of MareNostrum4 **data-transfer nodes**
- **Optimal libraries and dependencies**
- **Come up with a stable environment**
 - **OmniPath**: numerous **tests** and **collaboration** with **operations** to find optimal **configuration** (tmi, PSM2)
 - **XIOS update**: decrease number of **communications**
 - **Controlling process pinning**: better **memory management**



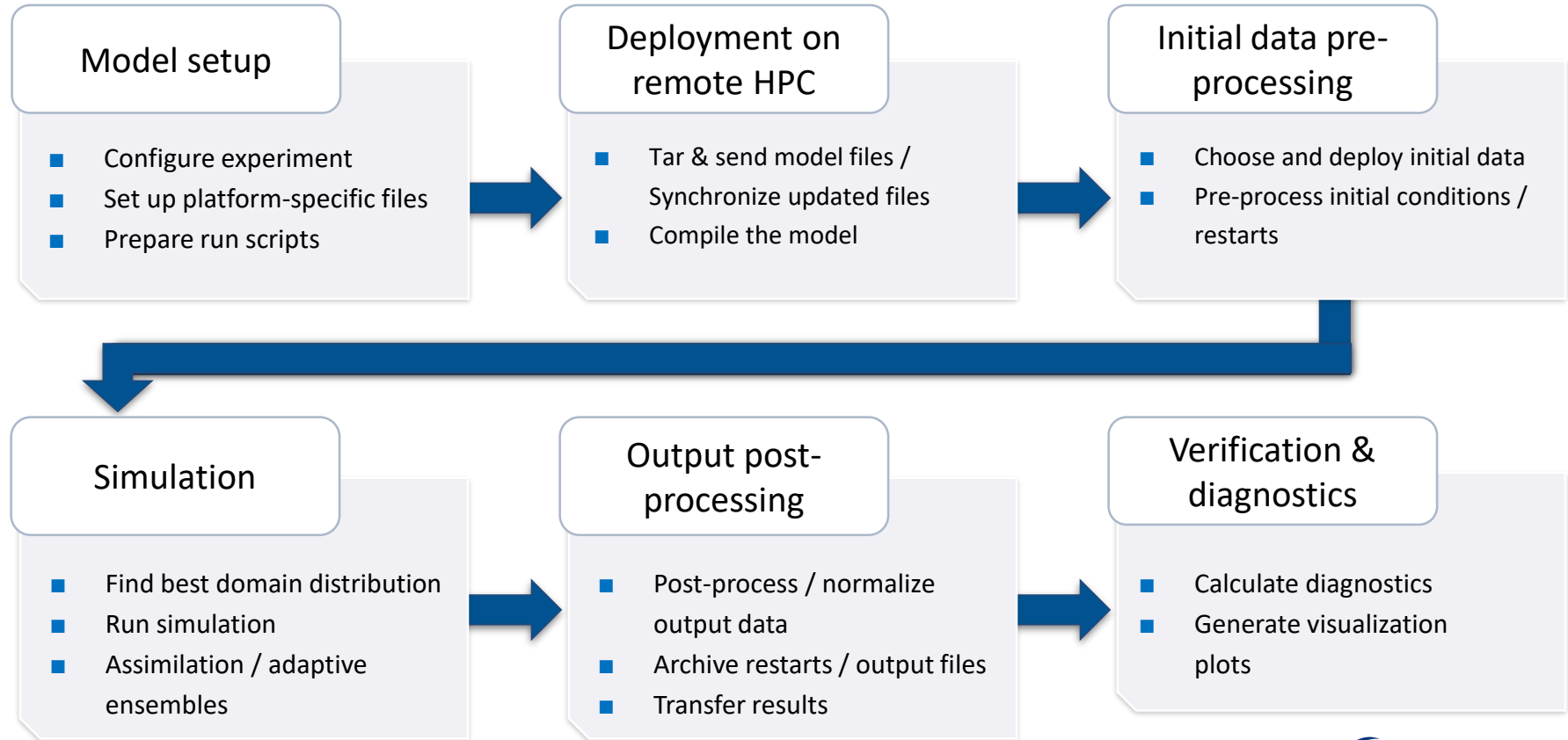
Operational global, coupled ~10 km simulations (T1279 - ORCA12):

- **EC-Earth 3.2** (IFS36r4 + NEMO 3.6 + OASIS3-MCT)
- **5,040 MPI tasks** - 0.44 SYPD, 160 SDPD
 - 3,209 NEMO
 - 1,584 IFS
 - 69 XIOS
 - 1 runoff mapper
- **MareNostrum4 @ BSC**

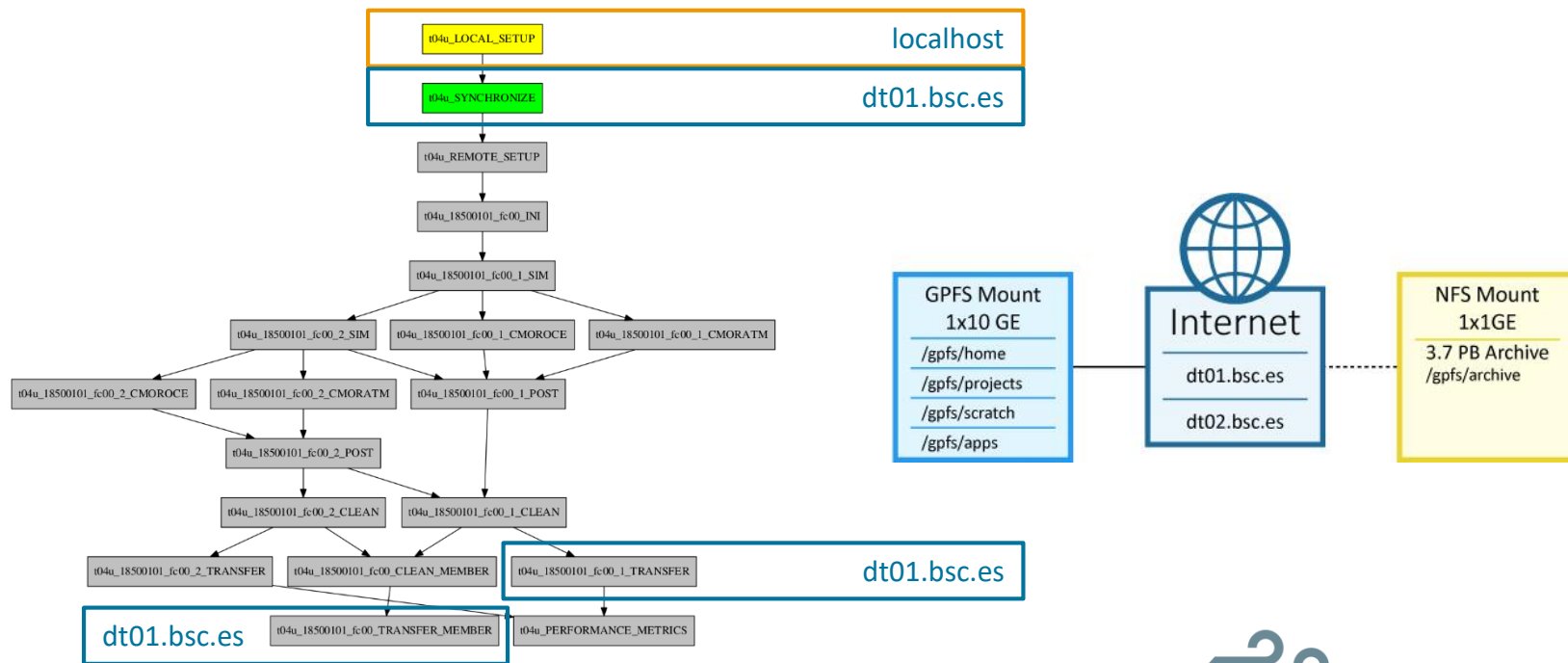


100 year exp
~40M ch !!!

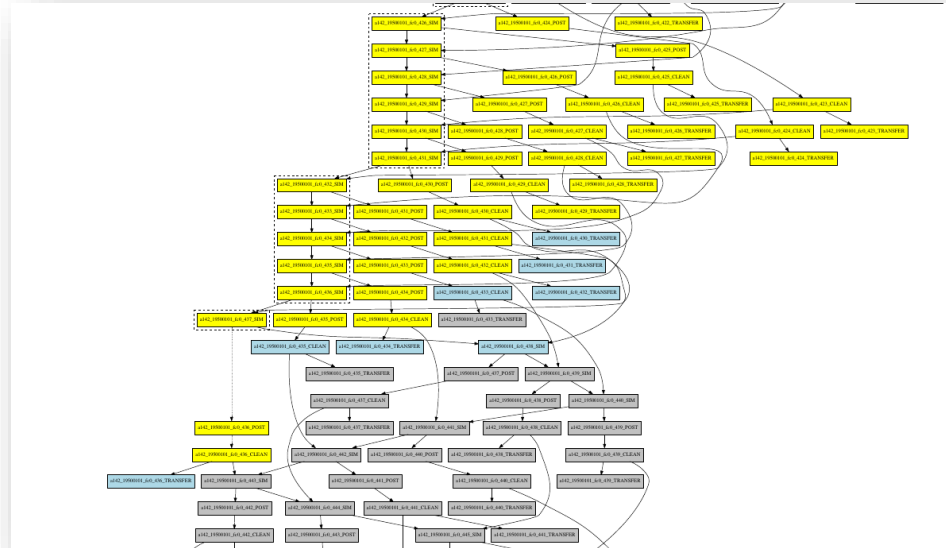





Adapting **workflow** for production: **data transfer nodes**



Production runs: Managing the workflow





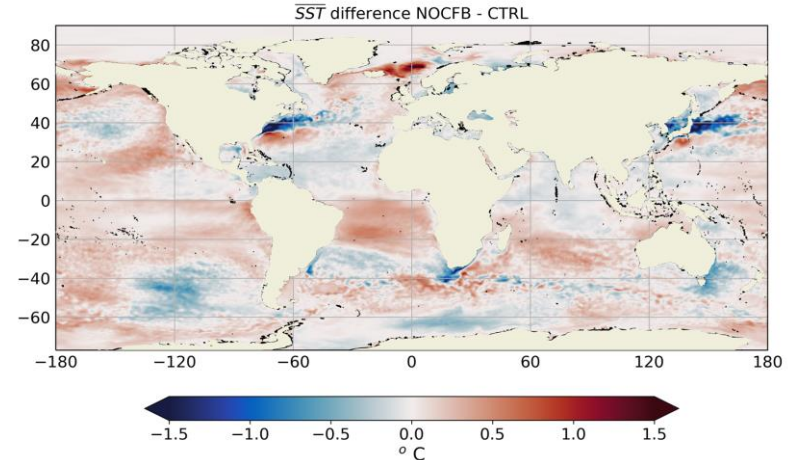
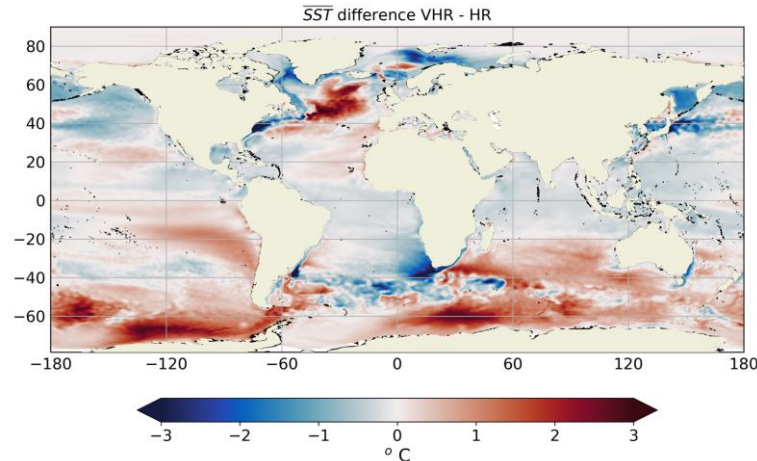
- **PRIMAVERA** is a **Horizon 2020** project which aims to develop a **new generation of advanced and well-evaluated high-resolution global climate models**, capable of simulating and predicting regional climate with **unprecedented fidelity**, for the **benefit** of governments, business and society in general.

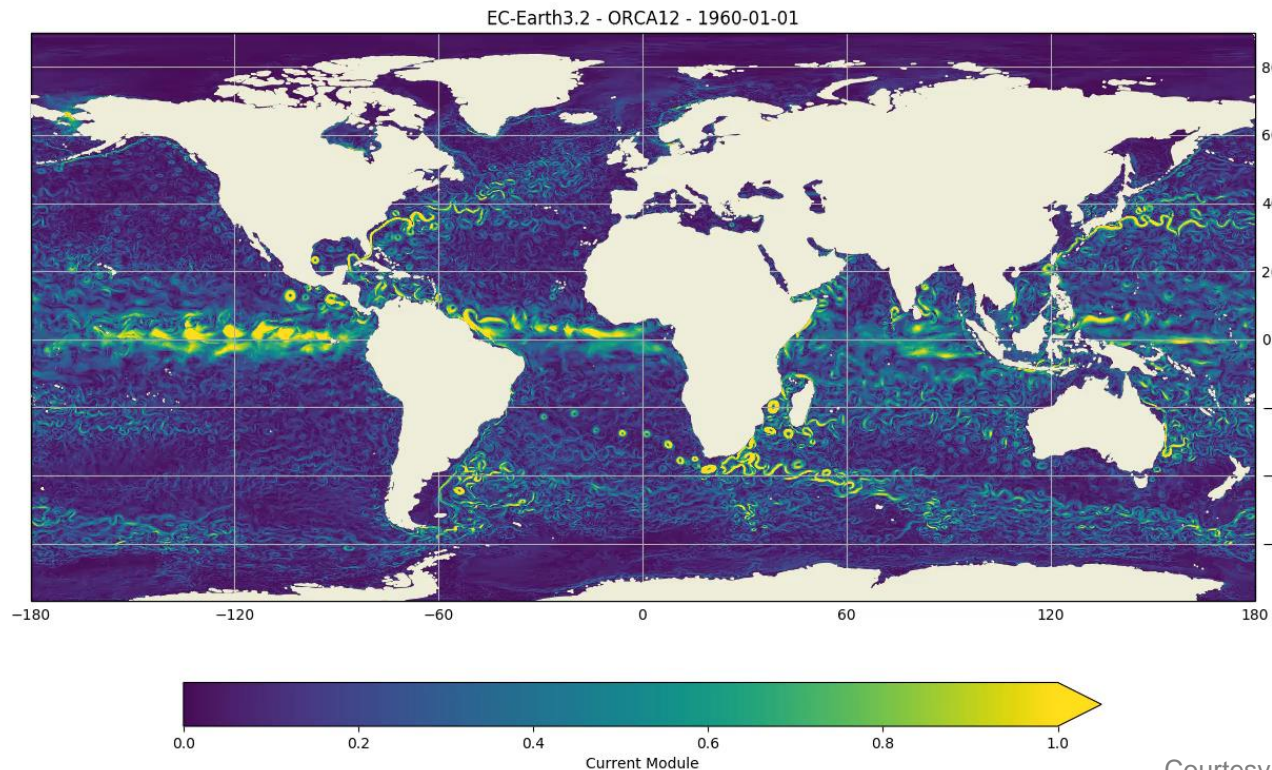


- The **High Resolution Model Intercomparison Project (HighResMIP)** is a **CMIP6** endorsed MIP that applies, for the **first time**, a **multi-model approach** to the systematic investigation of the **impact of horizontal resolution**.



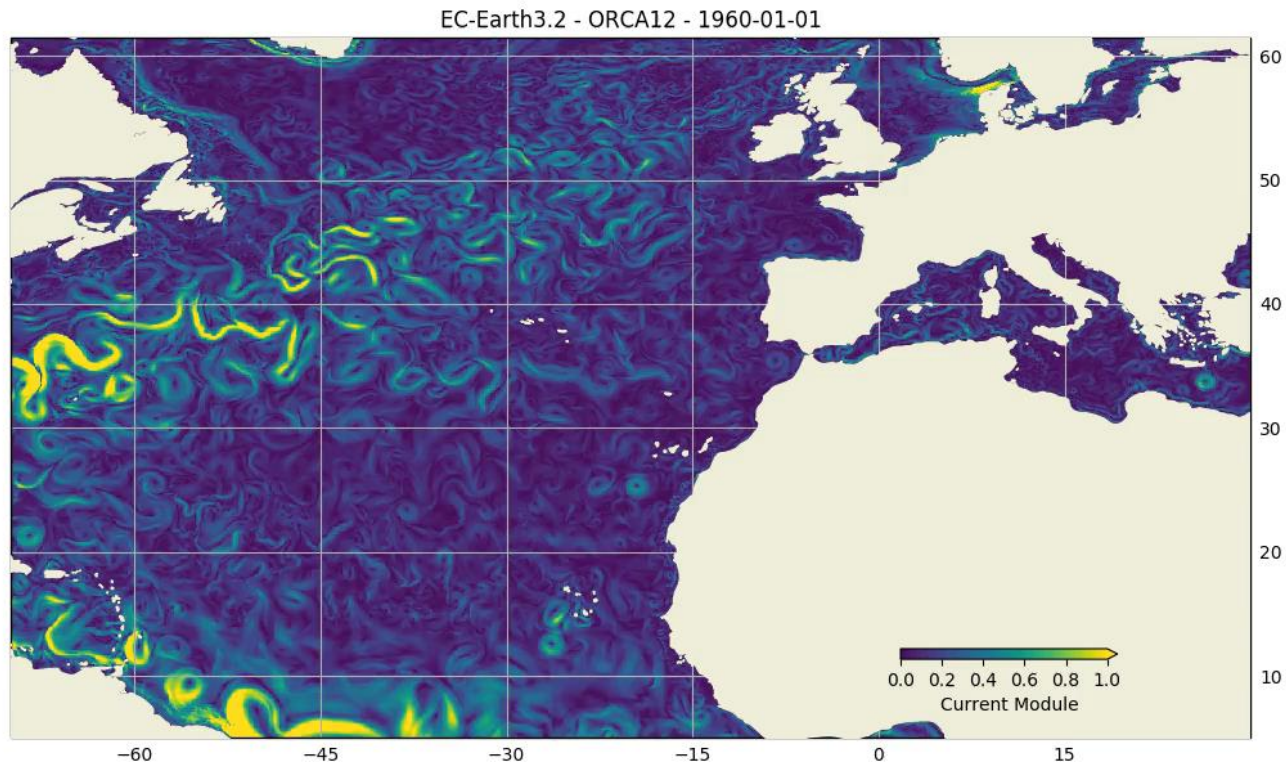
- Develop and prepare a **new generation** of **global high-resolution** climate models
- Evaluating global high-resolution climate models at a **process level**
- Focus on **air-sea interactions** at oceanic mesoscale:
 - Thermal feedback
 - Evaluate the role of the mechanical interactions between oceanic surface currents and atmospheric winds (“**current-feedback**”)





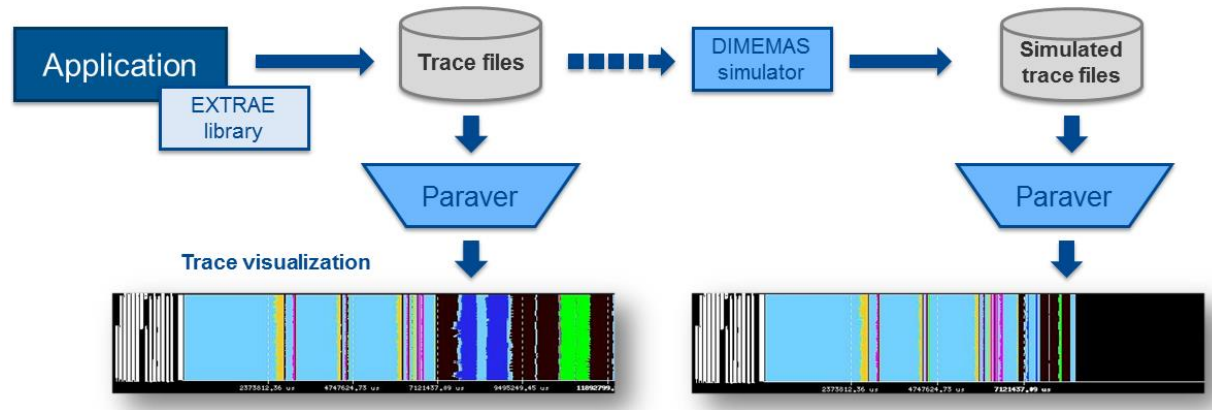
Courtesy of: Thomas Arsouze

EC-Earth T1279-ORCA12: production runs

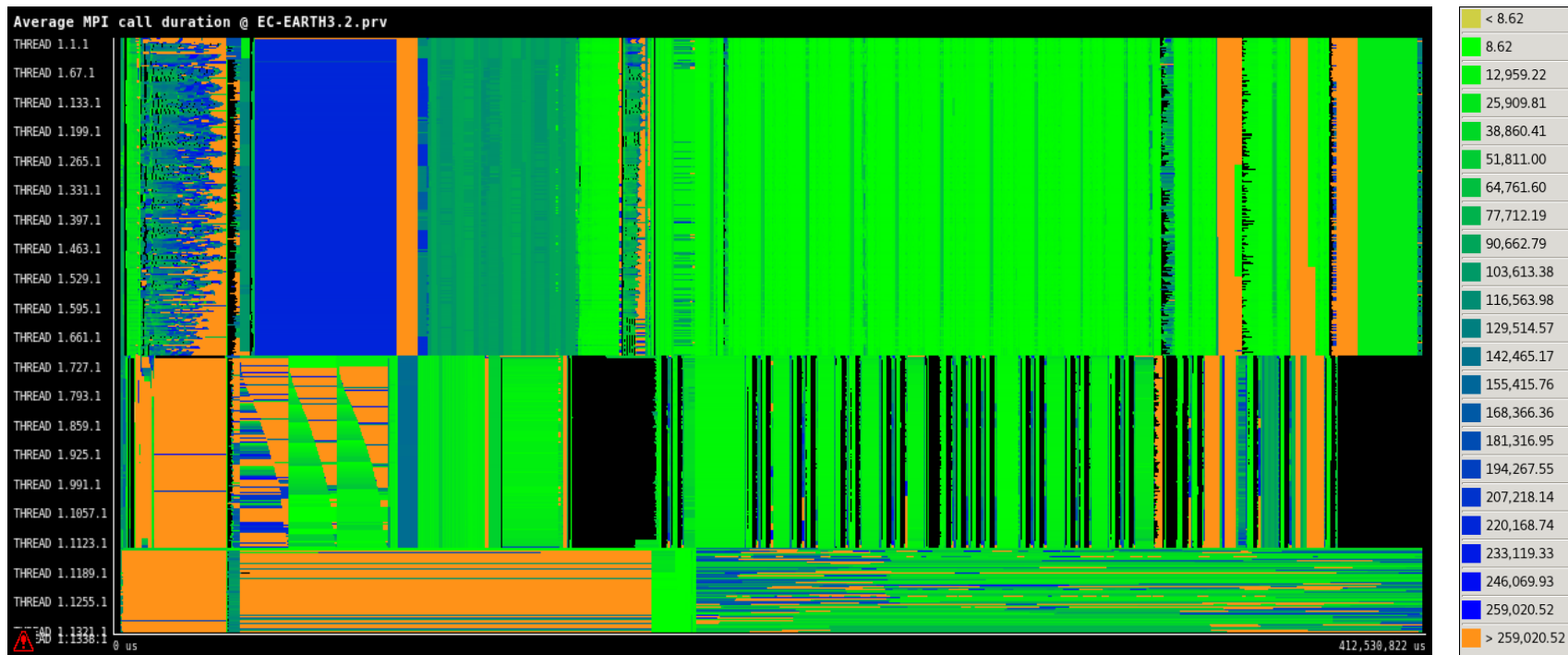


Courtesy of: Thomas Arsouze

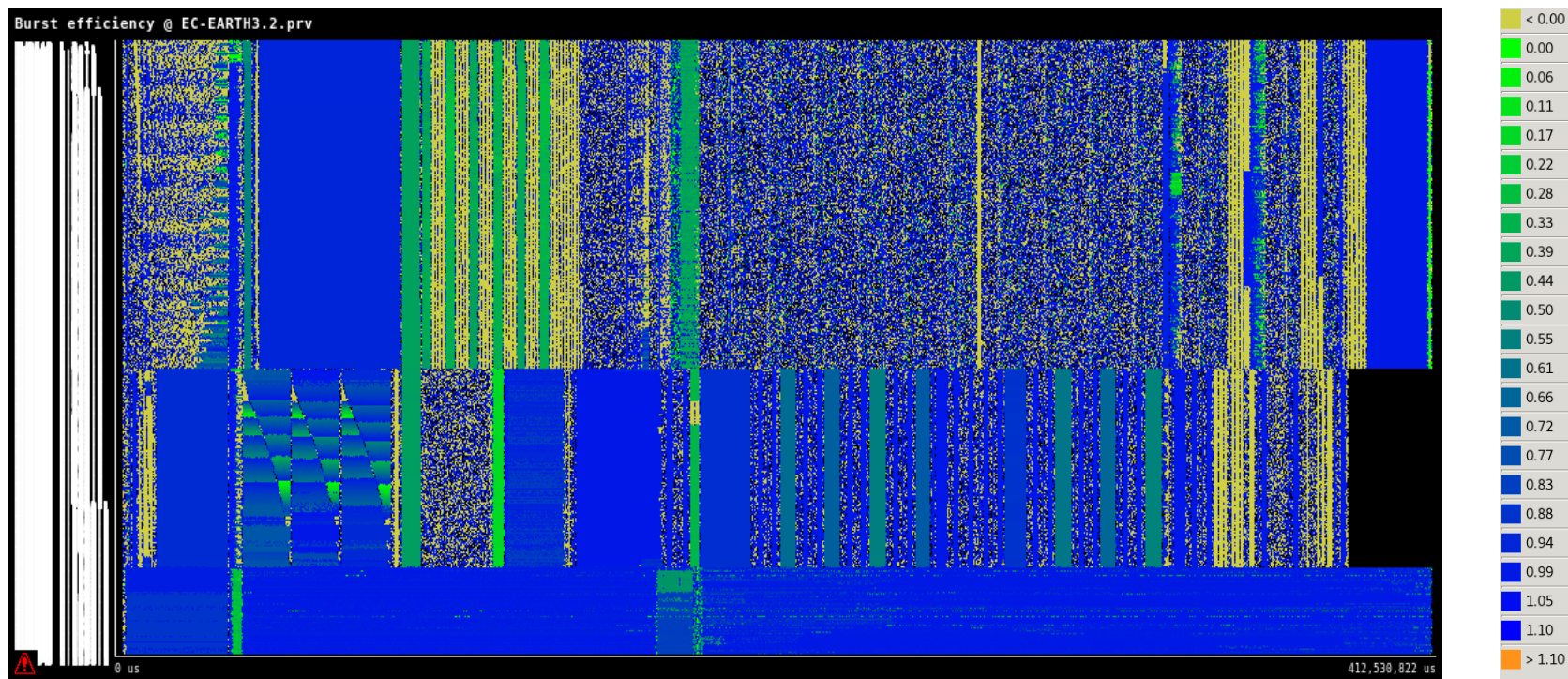
- Since 1991
- Based on **traces**
- Open Source: <https://tools.bsc.es>
- **Extræe**: Package that generates Paraver trace-files for a post-mortem analysis
- **Paraver**: Trace visualization and analysis browser
- **Dimemas**: Message passing simulator



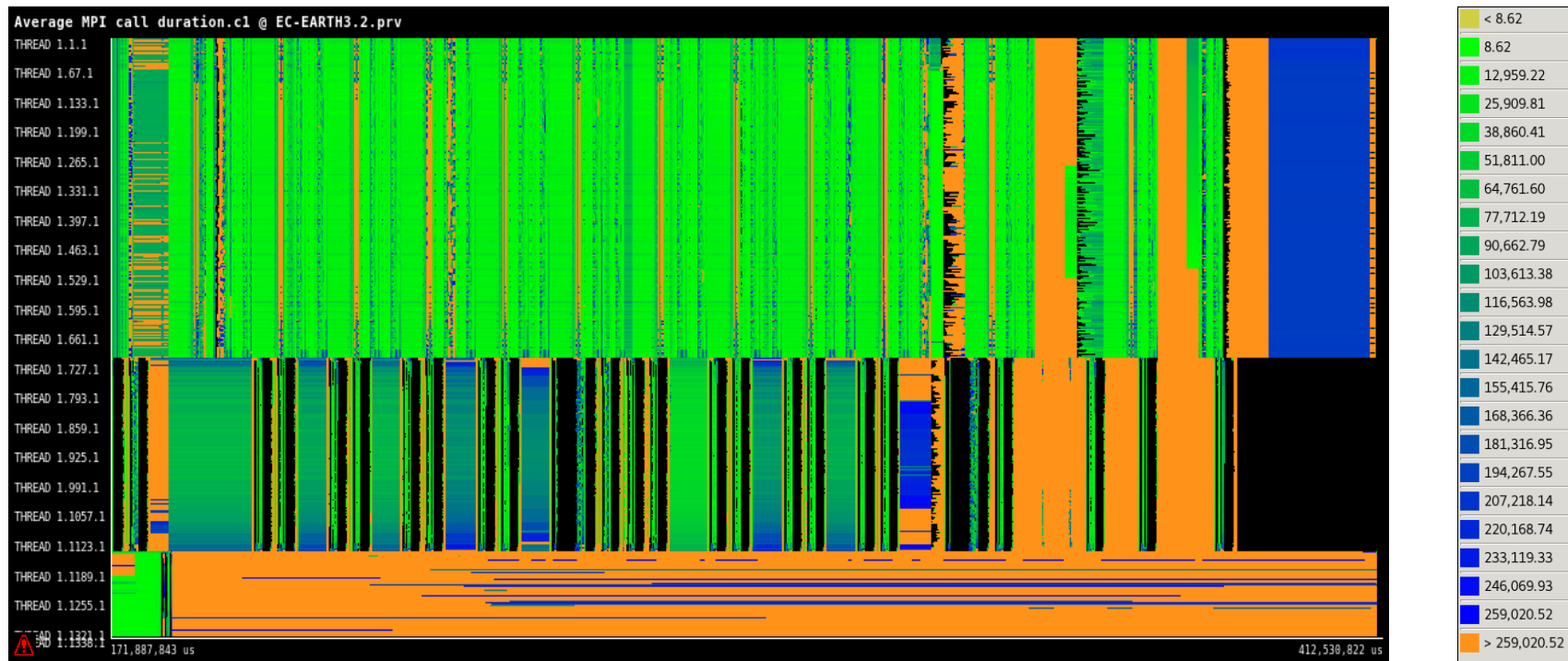
EC-Earth T1279-ORCA12: Performance analysis



EC-Earth T1279-ORCA12: Performance analysis



EC-Earth T1279-ORCA12: Performance analysis





- Reduce **I/O overhead** → Interface IFS with **XIOS**
 - NEMO-LIM (ORCA12): Up to **3 SYPD** in MareNostrum4 (LIM -> 2OCE stp)
- **Detach sea-ice** from NEMO. Couple through **OASIS**.
- **Update IFS** to newest cycle, using octahedral grid
- **Update NEMO** to NEMO4 (and beyond)
- Most of these improvements can be real in **EC-Earth4**



Now the **EC-Earth T1279-ORCA12** configuration is:

- Developed and shared among **EC-Earth consortium** partners
- **Deployed and tested** in **MareNostrum3** and **MareNostrum4** HPC systems
- Used in **production** for **H2020** projects such as PRIMavera using **PRACE** resources
- Used to investigate the **scalability** of **ultra-high resolution** coupled models, enabling to **push computational challenges** of the current HPC generation

THANK YOU

miguel.castrillo@bsc.es



The Implementation Phase of PRACE receives funding from the EU's Horizon 2020 Research and Innovation Programme (2014-2020) under grant agreement 730913

The ESIWACE project has received funding from the European Union's Horizon 2020 research and innovation program under grant agreement No 675191

This material reflects only the author's view and the Commission is not responsible for any use that may be made of the information it contains.

